








French Broad River MPO

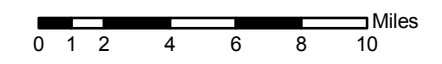
Comprehensive Transportation Plan

Plan date: November 15, 2007

- Sheet 1 **Adoption Sheet**
- Sheet 2 **Highway Map**
- Sheet 3 **Public Transportation and Rail Map**
- Sheet 4 **Bicycle Map**
- Sheet 5 **Pedestrian Map**


Legend

-  Railroads
-  Roads
-  Rivers & Streams
-  FBRMPO Boundary
-  Water Bodies
-  County Boundary
-  Forest and Parks



Sheet 1 of 5

Base map date: October 15, 2004
Refer to CTP document for more details



Adopted by:
French Broad River MPO
Date: November 15, 2007

NCDOT
Date: January 10, 2008

Recommended by
Transportation Planning Branch
Date: December 14, 2007

NOTES:
Format for Sheet 5 Pedestrian Map is pending.